





# Crimp Wind Farm



## Key

-  Planning Application Boundary
-  3 Turbine location
-  Potential Transportation Route
-  Public Footpaths



Scale 1 : 10,000



**Figure 2**  
Application Boundary  
and Highway Access

Drawn by LM  
Date 29/09/2004  
Drawing Number 0662 SL/0307/02

Reproduced by permission of Ordnance Survey on behalf of HMSO. © Crown Copyright and databases. All rights reserved. Ordnance Survey Licence No. AL100020907 (WCE).

