


Carsington Pasture Wind Farm



Key

 Application Boundary

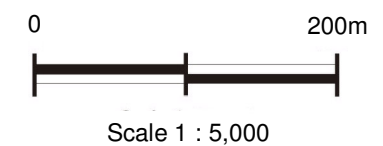
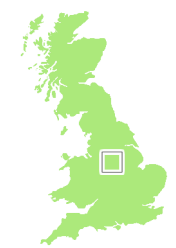
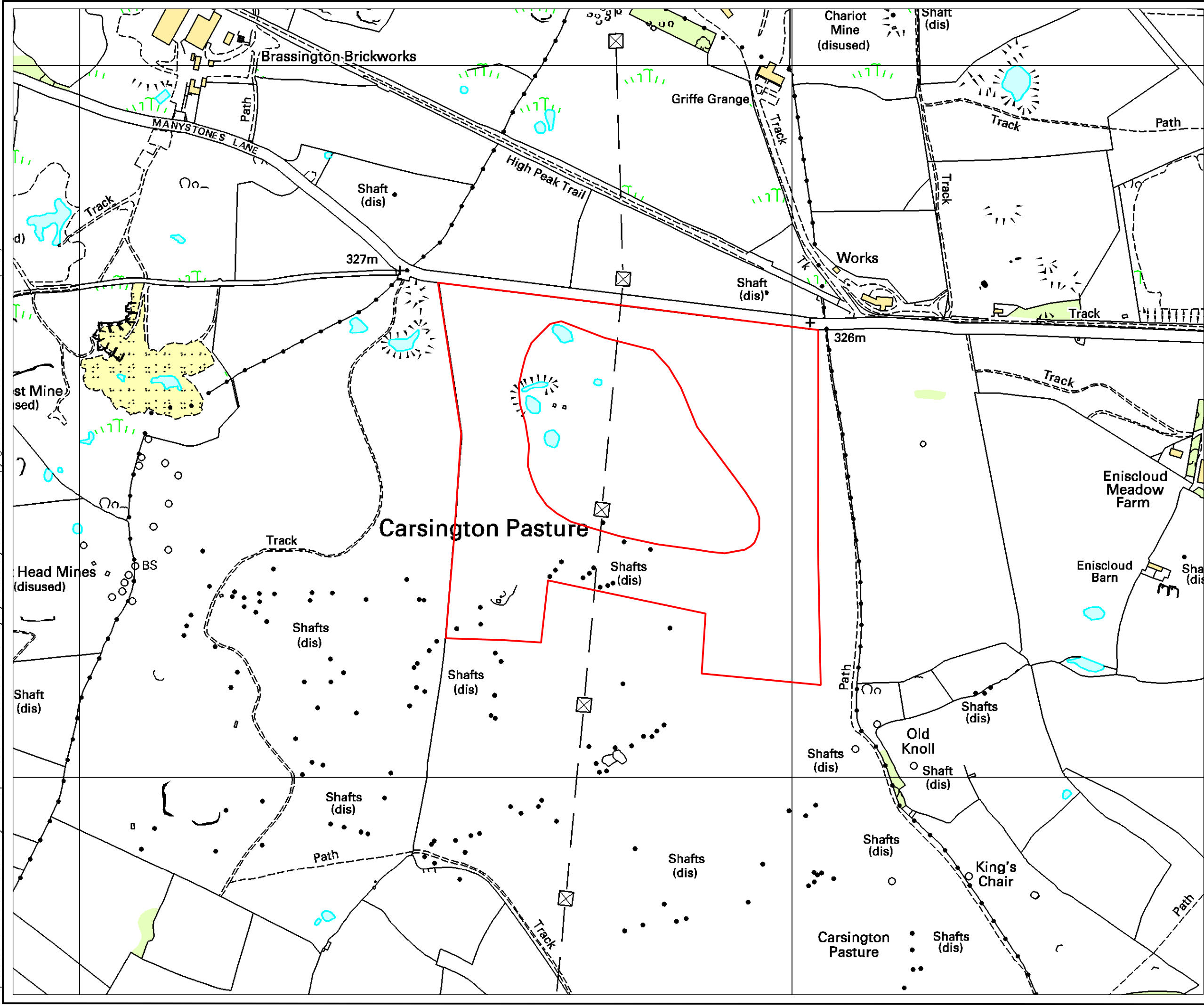


Figure 2:
Application Boundary

Drawn by LE
Date
Drawing Number

Checked by LE
Date 10/11/2006
0954/SP/1587/01



Reproduced from the Ordnance Survey with the permission of the controller of Her Majesty's Stationary Office. Crown Copyright reserved. Licence No AL 100020907 (WCE)