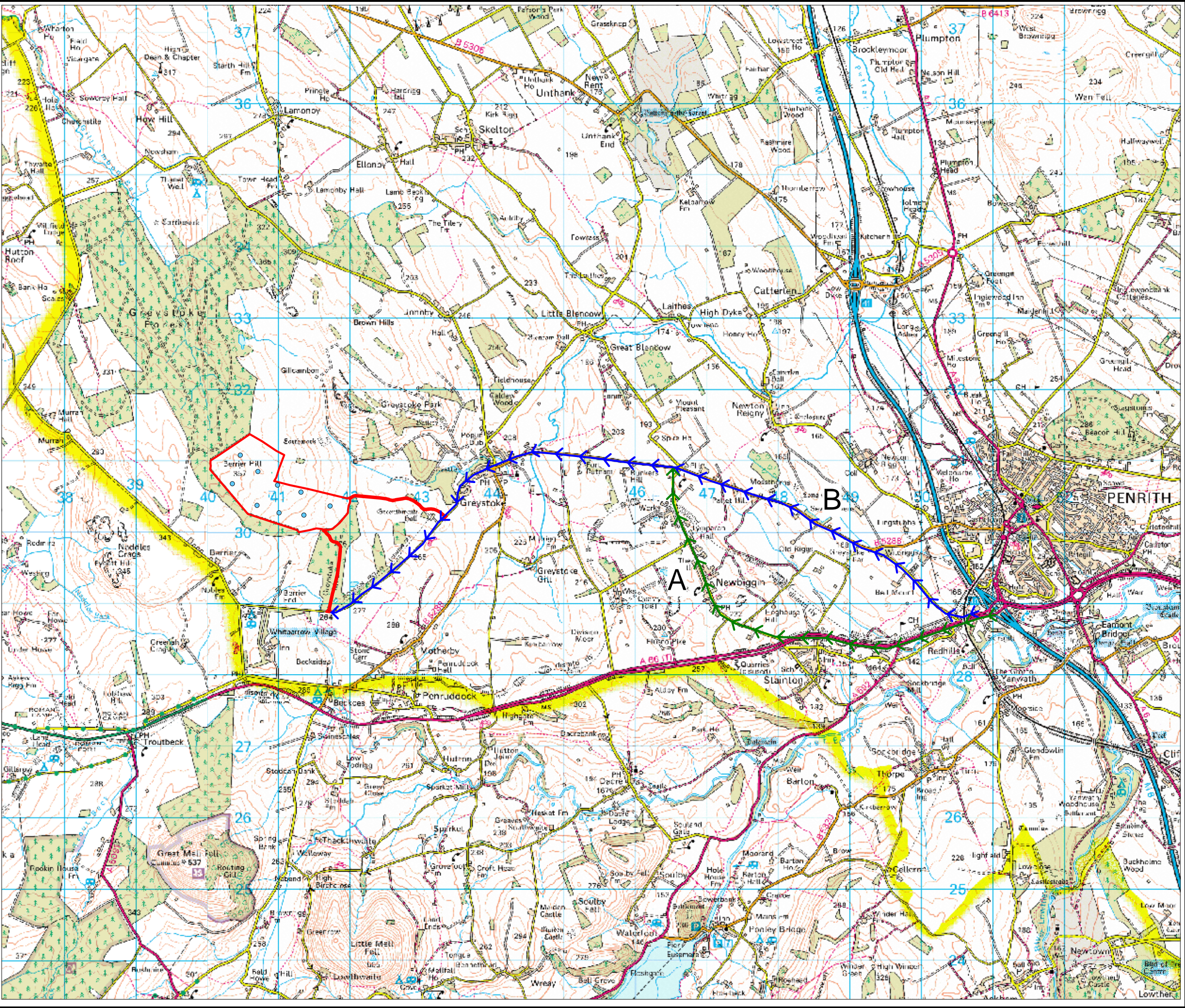





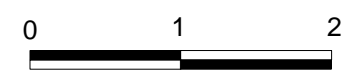
Reproduced from the Ordnance Survey Map with the permission of the Controller of Her Majesty's Stationary Office. Crown Copyright reserved. Licence No AL 100020907 (West Coast Energy)



Berrier Hill Wind Farm



- Key**
-  Application Boundary
 -  Transportation Routes
 -  Turbine Location



Kilometres
Scale: 1:50,000



Figure 1
Site Location and Transportation Route

Drawn by : KG	22/05/2007
Checked by : GPS	1040/017a
Approved by : SC	TL01f