







Barnwell Manor Wind Farm



- Legend :**
-  Application Boundary
 -  5 Turbine Locations
 -  Onsite Access Tracks
 -  80m Met Mast Location
 -  Substation
 -  Construction Compound

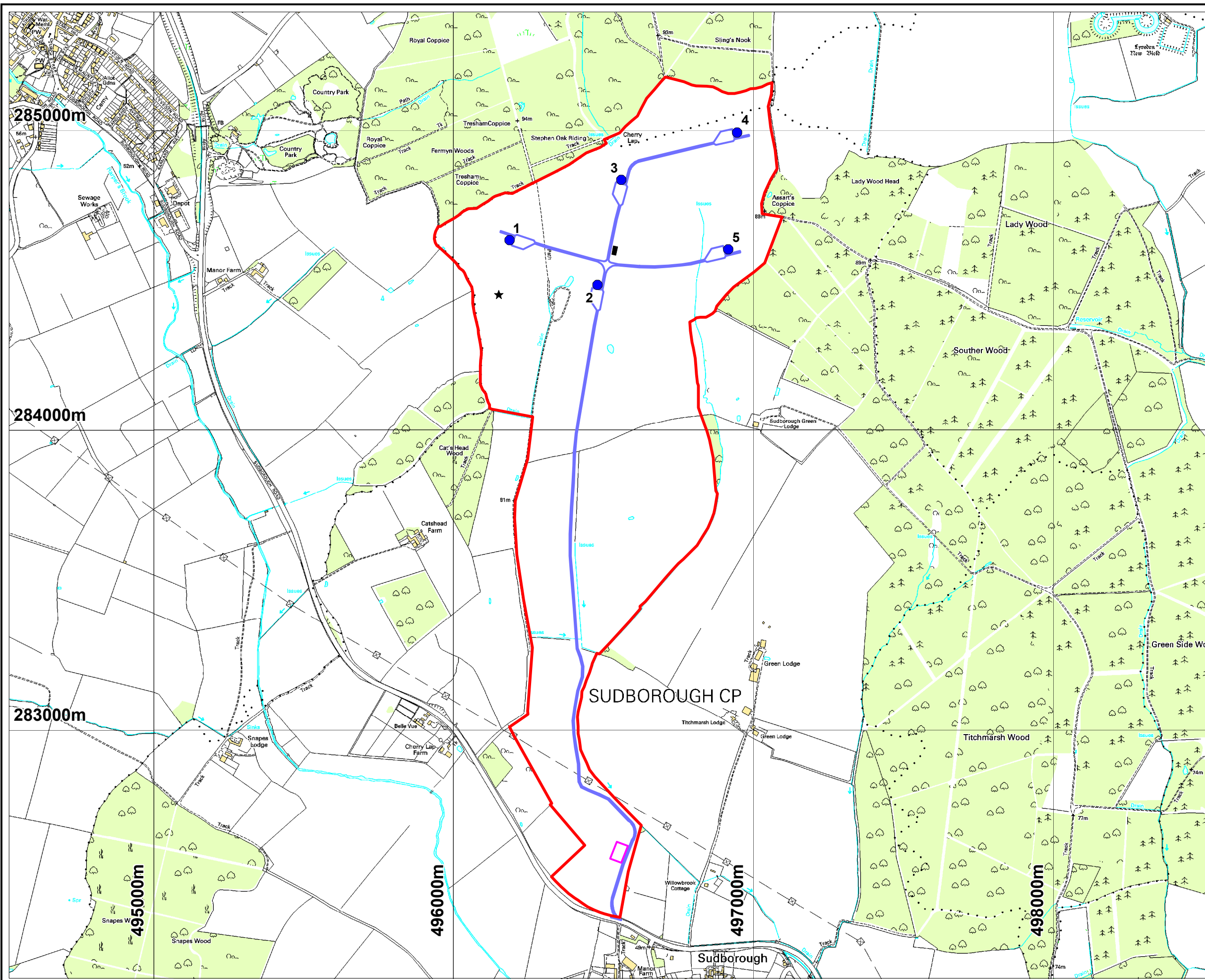


Figure 2
Site Layout and Application Boundary

Reproduced by permission of Ordnance Survey on behalf of HMSO. © Crown Copyright and database right (2009). All rights reserved. Ordnance Survey Licence number AL100020907



Drawn by : AW
Checked by : GS
Approved by : JC

16/12/2009
1290/SL/068a
TL 01y